















- KEY**
-  Site Boundary
 -  Existing Vegetation
 -  Public Footpath
 -  Other Route with Public Access
 -  Trans Pennine Way
 -  Permissive Footpath
 -  Security Fence
 -  Solar Panels
 -  Substation and Battery Energy Storage System (BESS) Compound
Includes:
- 132kV Substation
- BESS and associated infrastructure
- Access Tracks
- Access Gates
- Fencing
- Earth Flood Defence Bund
- Attenuation Ponds
 -  Existing Culvert
 -  Green Infrastructure
Includes:
- Habitat Areas
- Access Track Crossings
 -  Proposed Site Entrance
 -  Underground Cable Corridor



Revisions:
 First Issue- 05/07/2023 JS
 01 - (24/07/2023 JS) Revised layout and substation location
 02 - (07/08/2023 AD) update to parameter base

ALL DIMENSIONS TO BE CHECKED ON SITE WORK
 TO FIGURED DIMENSIONS ONLY REPORT
 DISCREPANCIES TO THE GFP AT ONCE BEFORE
 PROCEEDING COPYRIGHT ACT APPLIES.
 © Enso Energy Ltd. Crown Copyright. All rights reserved.
 © 2023 Enso Energy Ltd. License number 0100031673



Project Title:
Helios Renewable Energy Project

Drawing Title:
Indicative Design

DRWG No: DX-01-P47	Rev: 02	Sht no: -
Drawn by: AD	Checked by: KL	
Scale: 1:10,000 @ A1	Date: 07/08/2023	

